

# HETRP: High Energy Efficient Trustable Routing Protocol for Wireless Sensor Network

Musheer Vaquar, Sanjay Kumar Agarwal



**Abstract:** *Wireless sensor network environment based on limited resources technology. Energy is one of the most significant resources in such systems, so ideal utilization of energy is essential. A high energy efficient with trustable routing protocol for Wireless Sensor Networks covered under this paper. The protocol is trustworthy as far as data conveyance at the Base Station. We assumed about portability in sensor nodes and in the base station. The proposed protocol depends on the cluster and hierarchical routing protocols. All clusters comprises of unique cluster head node and two deputy cluster head nodes, and several normal sensor nodes. The cluster head panel model introduced to optimize the re-clustering time and energy prerequisites. As consider the protocol trustworthiness, it lays finest exertion to guarantee a predetermined level of performance at the base station. Contingent upon the network topology, transmit data from cluster head node to base station that done either by direct or indirect i.e. multi-hop way. Also, substitute ways are utilized for data transmission between a cluster head node and the base station. Thorough NS2 simulation results delineate energy efficiency, throughput, and delayed lifetime of sensor nodes affected by the proposed protocol.*

**Keywords:** *Wireless sensor networks, Portable sensor nodes, energy efficient routing protocol, trustable routing protocol*

## I. INTRODUCTION

Wireless Sensor Network (WSN) encompasses of a few resources obliged sensor nodes (SN) arbitrarily sent over a geographic area. These SNs forward tangible information to a capable Base Station (BS). Depending on the type of application, the BS is located from the sensor area or within the sensor region [1]. Such structures have a wide range of jobs in military and general locations. Some application territories of WSN are as per the following: battle field reconnaissance, target following in combat zones, interruption identification, and post debacle salvage tasks, smart home system, checking and alarming frameworks for stores, wildlife observing frameworks, and numerous wellbeing and security related applications [1,2].

In the previously mentioned applications, the SNs create tangible data from the area of intrigue. The detected information are at last sent toward the BS for further preparing and basic leadership with respect to the control for meeting the aims of the system set up. Contingent upon the application type, the SNs and the BS can be static or portable. In a run of the WSN, the SNs are exceptionally resource constrained [1, 3]. The SNs are modest, expendable, and predictable to go on till their energy depletes available.

Hence, energy one of the restricted source for a WSN framework, and it should be overseen in an ideal manner. Trusty and effective information conveyance at BS is wanted. Energy efficiency is a significant part of every use of WSN. Routing of information in WSN is basic undertaking, and noteworthy measure of energy can be spared if steering can be done carefully. Routing is an issue connected to the network layer of the protocol pile of WSN [1, 4]. In multi-hop correspondence, the significant issue might be the choice of the transitional nodes in the directed path. The transitional nodes are to be chosen so that the energy necessity is limited. Simultaneously, the dependability of the information driven arrangement must be reliable.

Various hierarchical routing is viewed as energy proficient and adaptable methodology. There are a few various hierarchical routing protocol proposed for WSN [2, 3, 5]. Every one of these protocol assumes about a WSN with static SNs. Postulations protocols are not appropriate to deal with versatility of SNs and BSs. Albeit zone routing [9], Dynamic Source Routing (DSR) [6], Temporally Ordered Routing Algorithm (TORA) [9], Ad hoc On demand Distance Vector (AODV) routing [7] and destination sequenced distance vector (DSDV) routing [8] are some steering routing that exist for portable impromptu systems, these are not appropriate for WSN arrangement [10]. This is along these lines, because of various highlights of WSN and the one of kind constraints WSN experiences. In addition, WSN applications have various arrangements of necessities [10]. Routing in a WSN arrangement in which both the SNs and the BS are portable is a difficult issue.

Current routing protocol revealed in [11, 12, 13] don't assume about the flexibility in SNs and in BS, and accordingly, these are not straightforwardly relevant to a portable WSN. In flexible WSN, the correspondence connections might be originates and flop progressively. Subsequently, the routing protocol needs to deal with the network issue likewise in such a WSN arrangement. Data packets are to be directed mulling over this availability issue.

This paper covers, a routing protocol, which is named as High Energy Efficient Trustable Routing Protocol (HETRP) for WSNs, is proposed. Our significant objective is to accomplish energy efficiency and to give availability to nodes. Portability of nodes is considered while routing choices are made. Target after such routing is that data packets need to travel through reasonable path notwithstanding nodes versatility and in nearness of ensuing connection disappointments.

The remaining section of the paper organized as; Section II, in which framework model is portrayed and the formally expressed the problem. Segment III portrays the proposed protocol in detail.

**Revised Manuscript Received on January 30, 2020.**

\* Correspondence Author

**Musheer Vaquar\***, Research Scholar, Sri Venkateswara University Gajraula, Uttar Pradesh-India

**Prof.(Dr.) Sanjay Kumar Agarwal**, Professor, Dolphin (PG) Institute of Biomedical & Natural Sciences, Dehradun, Uttarakhand-India

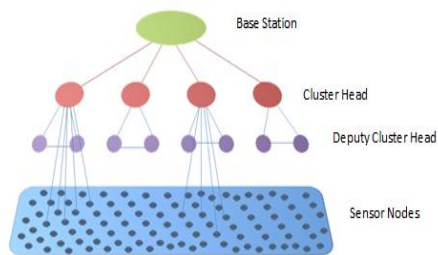
© The Authors. Published by Blue Eyes Intelligence Engineering and Sciences Publication (BEIESP). This is an [open access](https://creativecommons.org/licenses/by-nc-nd/4.0/) article under the CC-BY-NC-ND license <http://creativecommons.org/licenses/by-nc-nd/4.0/>

A mathematical examination with respect to the legitimacy of the route is exhibited in Section IV. In Section V, simulation results are accounted for alongside an analysis. At last, in Section VI covers the conclusion of the paper and expressing the future extent of this work.

## II. FRAMEWORK MODEL AND PROBLEM STATEMENT

### A. Framework Model

In the framework viable, it is expected that homogeneous SNs that implies all comparative in resources, programming, and abilities (i.e., sensing and computing). At first, all the SNs have equivalent measure of energy. Afterward certain season activity, nodes might be left with inconsistent energy levels. [20, 21] SNs and BS are versatile with medium portability level. A medium versatility level shows speed scope of the SNs and BS, which is neither extremely high nor exceptionally low. At hour of execution, range might be determined quantitatively. It is expected that SNs realize their portability level.[22, 23,24] We consider three distinctive portability levels, i.e., high, medium and low. BS is profoundly dependable and clever. After sending of SNs in the field, field is consistently apportioned into certain groups. BS shapes these clusters by executing some appropriate clustering calculation [36,37].



**Figure\_1: WSN Architecture**

Respectively all cluster contains one cluster head node (CHN) and two backup deputy cluster head (DCH) nodes. DCH nodes are likewise termed cluster management nodes. Correspondence happens in various levelled style, e.g., SN → CH → BS. Once more, correspondence between a CH and BS may occur in multi-hop style contingent upon the present network topology. [ , 29] Figure\_1 portrays the framework design and shows the SNs with various roles in framework. Choice of nodes for different roles, e.g., CH or DCH, is over at BS. Every SN is thought to be equipped for working in a functioning mode or in a torpid mode (i.e., low power). We expect that there exists some Geographic Position Systems (GPS) free minimal cost response for now the geographic area of every hub without anyone else [34, 35]. Energy source, i.e., the battery, of the SNs can't be re fuelled. In framework viable, it has been expected that there exists just a solitary BS and that BS is found away from sensor field. In spite of the fact that BS is portable, it never moves over sensor field. [31, 33]

### B. Problem Statement

Significant objective of this work is to plan a high energy efficient trustable routing protocol for WSN that works in an unattended way and, sometimes in antagonistic condition. As SNs are resource obliged (especially

constrained energy and restricted on board available storage ability), the routing protocol ought to devour low power and ought not to trouble nodes with storage capacity overhead.

## III. PROPOSED PROTOCOL

In this routing protocol for a WSN both the SNs and the BS are flexible in nature. The proposed protocol, which is named HETRP, accomplishes adaptation to non-critical failure by offering some backup routes of action to advance information in nearness of any deficiency in the current route. The basic objective is to extend the useful life of SN in the frame. This protocol offers some appropriate routes as backup for packets that are sent to the nearness nodes or association in the route node. This establishment does not allow the level of performance of the BS as far as the packet is undeniably corrupt. The protocol manages the efficiency of energy and reliability effectiveness of the routes. Data packets are guided through various hopes to restrict the transmission energy required at sender nodes. In addition, some SNs are scheduled for the intelligently deferred state, which is a state under control. These nodes are scheduled for lethargic state, whose organizations do not require of any particular time. At a later stage, these nodes can advance the state and prevail again if necessary. The change of state is coordinated by the BS. This excess is the basic ratio of energy in the nodes. Subsequently, the SN's battery life is delayed. Once SNs have been deployed in the environment, a BS makes various groups with SNs, as a cluster. Each group has one CH node and two DCH nodes. BS chooses one tonne sensitive SN from each group, which can act as CH or DCH at a later stage. This way of arrangement of the nodes is termed as CH panel. The cluster individuals mean SNs, forward information to the separate CH node. CH nodes do the information accumulation to evacuate repetition and afterward forward the amassed information toward the BS. DCH nodes do a few cluster executives tasks that incorporate portability checking moreover. Other cluster executives are, for instance, gathering area data of group individuals normally and conveying this area data to the BS. They additionally stay prepared to go about as intermediate hope in nearness of shortcomings in some CH nodes. Along these lines, the DCH nodes are likewise called cluster management nodes. The CH nodes don't transmit information straightforwardly to BS, except if it is closest one to the BS. The correspondence strategy or route for CH nodes is dictated by BS and circulated to the particular CH nodes. Figure\_1 portrays the general association of sensor network framework. It is accepted that the BS aware regarding the normal amount of information packets (i.e., volume of information) to be landed in it during a predefined time interim. Subsequently, the BS continues observing real volume of information landed from various packets in system. On the off chance that the BS watches less appearance of information parcels from certain groups in examination with a predefined edge level, at that point it advises the separate CH nodes to check their availability with their packet individuals. CH assumed about this as input from BS and in like manner checks the present availability with its packet individuals. If the network status of group individuals with the particular CH are extremely poor,

the BS chooses to move the charge of cluster headship to another appropriate part from inside the CH panel.

Contingent upon availability situation, group headship might be moved to one of the two DCH nodes too. The routing adoptions are made at BS and afterward imparted to the SNs. Since SNs are resource obliged and in addition nodes are likewise dedicated to information handling and correspondence separated from detecting activities, it is constantly beneficial to offload the directing basic leadership process from the SNs. Consequently, this protocol exploits the expertise of BS by moving routing and certain cluster management exercises to the BS. Figure\_2 depicts general protocol as far as its various steps.



**Figure\_2: Steps of Proposed Protocol**

### Step A: Self-Colligation Stage

After irregular arrangement of the SNs in the sensor field, the self colligation stage begins. It is the primary period of the protocol. During this stage, groups are shaped. The CH set, the current CH, and two DCH nodes are chosen by the BS. In beginning, the BS gathers the present area data from every one of SNs and afterward shapes a sensor field map. The SNs can find their geographic area data through certain without GRS arrangements [34,35]. On behalf of the speed of a SN, the BS can set up a rough idea of the zone in which the SN will be in whenever interim. Whenever interim is a particular timeframe for which a specific arrangement of the system stays substantial. The estimation of whenever interim can be set manually relying upon the kind of application and this worth is basic on the grounds that a large portion of the calculations, e.g., cluster arrangement legitimacy period and medium access space, are subject to whenever interim. Utilizing this data, the BS can figure the topology of the sensor organizes. When the BS makes the sensor field map, it frames the clusters.

The cluster arrangement approach is basic. The fundamental target is to keep up geologically consistently conveyed groups with the goal that the inclusion is uniform. It is likewise wanted that the CH nodes are consistently appropriated over the whole sensor field. Subsequently, the whole sensor field is geologically consistently partitioned into 'n' clusters, where 'n' is around 5% of the absolute number of nodes 'N' conveyed in the field. These clusters might be framed by making uniform consistent parcels over the whole sensor field. Then again, some current sensor field grouping calculations, which are energy efficiency, might be utilized to make the cluster [36,37].

Afterward development of the cluster, the BS distinguishes a lot of suitable nodes, i.e., CH panel from inside each group. Nodes in the CH panel can play the job of CH node and DCH node. This determination depends on the combined credit point earned from the three parameters, specifically, remaining energy level of the node ( $C_1$ ), degree of node ( $C_2$ ) (i.e., quantity of neighbours), and versatility level of the node ( $C_3$ ) (high, medium, low). At the underlying step of the self colligation stage, every node communicates its three

parameters; termed, geographic area data, remaining energy level, and portability level or speed. This communicate is proposed for the BS with the goal that the BS can use those for cluster development and CH board determination. The planner can utilize a reasonable standardization capacity to register the aggregate credit point earned by a node considering these three nonhomogeneous parameters. A perfect node reasonable for CH role ought to have higher remaining energy, higher degree (i.e., more quantities of neighbours), and low portability. Such a technique for ascertaining aggregate credit point was utilized in [15, 16] for static WSN so as to choose CH and DCH. At that point, the BS readies the CH board comprising of node having a combined credit point over edge esteem. Again, this limited worth can be set manually at hour of execution. In addition, this worth relies upon the use of the WSN viable. [17, 18,19] Then again, the choice of the standardization work will likewise impact the edge esteem. At that point, the node with most elevated total acknowledges point is chosen as the current CH node. The following two nodes in the rundown with second and third most elevated total credit focuses, separately are chosen as DCH nodes for a similar group. This arrangement of nodes with various jobs, for example, CH or DCH is substantial for a given round. The span of a given round is equivalent to whenever interim that is set at first. In this way, a specific bunch arrangement is substantial for whenever interim. As it were, cluster arrangement legitimacy period is equivalent to whenever interim. We depict the methodology with respect to calculation of aggregate credit point in the accompanying.

Node gains combined credit points from three parameters are non homogenous, and in this way, a standardization technique is required so as to process total credit point. Preferably, a CH node ought to have higher remaining energy, higher degree and low versatility. In this paper, the accompanying calculation is utilized to process the aggregate credit purpose of a node. Mention that the calculation gets executed by the BS for each bunch in the field. Determination of  $C_1$ ,  $C_2$ , and  $C_3$ : Three distinct criteria utilized at the hour of choosing the CH and two DCH nodes. Preferably, a CH node is required to be outfitted with most extreme energy level, relative greatest number of neighbours, and least portability level. Along these lines, one such parameter isn't legitimately connected or associated with different parameters. All the three parameters are autonomous of one another. At this point, when we discuss about the needs of these parameters, the needs of the separate parameters really rely upon the qualities of a particular use of the WSN. For instance, as indicated by our structured protocol, on account of exceptionally energy obliged organize; lingering energy level of the node gets the most noteworthy need. Portability level gets the second degree of need, and number of neighbors gets the third need level. Versatility level decides the pace of progress of topology, and this reality prompts recompilation of route, consequently more energy consumption. Also, higher number of neighbours shows better availability in the system, and in this manner, it prompts presence of numerous ways in the system.



A CH node is relied upon to have greatest quantities of neighbours. Rest process of protocol explained in algorithms;

<b>Algorithm</b>	<b>To process combined credit purpose of a candidate node</b>
<b>Input</b>	$d \rightarrow$ level of the node or number of one bounce neighbour $e \rightarrow$ lingering energy level of the node $m \rightarrow$ portability level (low/medium/high).
<b>Output</b>	$C_p \rightarrow$ mutual credit point of the node
<b>Variables</b>	$N \rightarrow$ The overall number of candidate SNs seeded by the BS $P_d \rightarrow$ % score of nodes in network $P_e \rightarrow$ % score of residual energy level $P_m \rightarrow$ % score of flexibility level $CCP \rightarrow$ cumulative credit points, $C_1, C_2, C_3$
<b>Pac e1</b>	Calculate the $P_d$ of a SN for degree- $P_d = \frac{\text{number of candidate nodes who have lower degree (d) than the degree of the candidate node concerned, inside the cluster}}{N} \times 100$
<b>Pac e2</b>	Calculate the $P_e$ of a SN for degree- $P_e = \frac{\text{number of candidate nodes who have less energy level (e) than the energy level of the candidate node concerned, inside the cluster}}{N} \times 100$
<b>Pac e3</b>	Calculate the $P_m$ of a SN for degree- $P_m = \frac{\text{number of candidate nodes who have less mobility level than the mobility level (m) of the candidate node concerned, inside the cluster}}{N} \times 100$
<b>Pac e4</b>	Calculate the CCP for each node inside a cluster as follows: $CCP = (C_1)P_d + (C_2)P_e + (C_3)P_m$ where $C_1, C_2,$ and $C_3$ are weightage of selected criteria as degree, residual energy, and mobility, respectively, subjected to the following condition: $C_1 + C_2 + C_3 = 1$

For the simulation, we set  $C_1 = 0.5$ ,  $C_2 = 0.3$ , and  $C_3 = 0.2$ . This is so on the grounds that energy efficiency is our most extreme need, as clarified prior.

Relationship between Number of Cluster and Number of DCH: The quantity of bunches in the system is commonly 5% of the total quantity of nodes in the system according to [2, 27, 30]. Presently, we have chosen to have one CH node and two DCH nodes inside each group. Purpose for choosing two DCH hubs has just been clarified. Along these lines, on the off chance that we attempt to set up a relationship between the quantity of bunches, for instance, 'n', and the quantity of delegate heads inside the group, at that point it tends to be done as pursues.

Let us consider the quantity of nodes in the system as 'N' and the quantity of clusters as 'n'. Then  $N = 100$  of  $n = 5\% = 5$ . The quantity of DCHs in each bunch is  $d = 2$ . Therefore the absolute number of DCHs in the system is  $D = d \times n$ . Consequently

$$D = d \times 5\% \text{ of } N = d \times (0.05 \times N) = 0.05 \times d \times N \quad (A)$$

Energy efficiency of a Route: Each path from a CH node to the BS comprises of some intermediary nodes and, in this way, a few edges, i.e.,  $E_x, E_x$ , means an edge associating the node x and y. Hence, each route is a group of edges. The absolute energy use engaged with a route because of

correspondence is a component of two parameters, and those are as per the following:

1. The quantity of transmissions considering about the source node and every single midway nodes
2. The quantity of responses considering about the intermediary nodes and the goal node

Transmission consumption for each bit is again reliant on the separation isolating the sender-recipient nodes as examined in the accompanying segment.

The all out energy consumption of a route is the aggregate of vitality uses because of various transmissions and gatherings over the edges present in the route.

Let us consider there are 'm' edges in a route 'R'. Consequently, the over all number of nodes associated with the route is 'm + 1'. Let 'x' be the SN and 'z' be goal node in the route. Subsequently, the route may resemble a lot of nodes, i.e.,

$$R = \{x, y, \dots, z\} \quad (B)$$

At that point, the complete energy consumption engaged with 'R' can be communicated as the total of energy uses of each edge. In this way

$$E_{eR} = [E_{Tu}(k, d_{x,y}) + E_{Ru}(k)] + \dots + [E_{Tx}(k, d_{y,z}) + E_{Ru}(k)] + n \times E_{Ru}(k)$$

Because SNs are homogenous, thus the most energy effective route can be figured thinking about every single imaginable route between a couple of source and goal nodes and afterward looking at separate complete energy consumptions of the considerable number of routes. [33, 38] Transmission Expenditure and Energy Requirement of a Route: Energy consumption for transmitting and accepting an information packet of size 'k' bit between two nodes being isolated by a separation of d unit can be individually communicated as

$$E_{tu}(k, d) = k(E_{elec} + \epsilon_{amp} \times d^\gamma) \quad (D)$$

$$E_{Ru}(k) = k \times E_{elec} \quad (E)$$

where  $\gamma = [2, \dots, 4]$  is called way misfortune example;  $E_{elec}$  means the energy utilization brought about by advanced coding, variation, separating, and spreading of the signal and  $\epsilon_{amp}$  is the energy devoured by the transmitter power amplifier. Consider  $d_{x,y}$  be distance by which the nodes 'x' and 'y' are isolated. The all out energy consumption for conveying a packet of size 'k' bit at the node 'y' that began at 'x' can be communicated as pursues:

$$E_{E_{x,y}}(k, d_{x,y}) = E_{Tu}(k, d_{x,y}) + E_{Ru}(k)$$

$$= k(2E_{elec} + \epsilon_{amp}[d_{x,y}]^\gamma) \quad (F)$$

In this manner, the physical distance isolating two sensor nodes impact the general energy utilization in

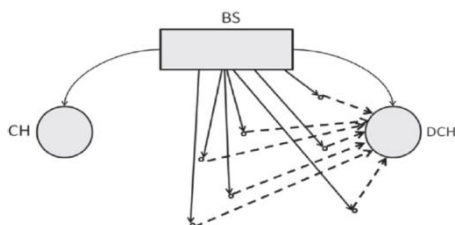
transmitting information packets between the two nodes.

The route is likewise called correspondence pattern and it is legitimate just for a particular time length 't'. After this timelength 't', the BS disperses another appropriate and energy effective route to the CH. This is so on the grounds that, if all information traffic continues going through a similar course, the intermediary nodes in that route will drain their energy quick. In this way, in the long run, it might prompt system segment. The estimation of 't' can be dictated by considering system explicit parameters, for example, information rate and energy level of the nodes in a route.

Consider that three nodes i, r, and j in a sensor trailed. Node i (works as a transmit node) wishes to transmit data to node j (works as receiver node). Consider that the third node r might be utilized as transmit (works as intermediate) while transmitting from i to j if important, and r is called hand off node. The point is to transmit data from i to j with least vitality necessity. Presently, the inquiry is whether we will utilize r or we do transmission legitimately from i to j. Indicate the location of j by (u, v). As indicated by our standard, r will be utilized as a transfer node gave the accompanying condition is valid:

$$R_{i \rightarrow r} = \{(u, v) | E_{i \rightarrow r \rightarrow (u, v)} < E_{i \rightarrow (u, v)}\} \quad (G)$$

Here 'R' shows need of hand off, and E demonstrates energy necessity. Now introduced condition can be translated as pursues: there is a need of transfer 'R' by means of node 'r', for transmitting information from node 'i' to node 'j', gave that the energy consumption acquired for transmitting from 'i' to j through the hand off node 'r' is not as much as that against direct transmission from 'i' to 'j', where j is situated at (u, v). As indicated by the primary request radio model, which was referenced in [26], energy prerequisite is an intensity of the separation factor between the sender and recipient nodes.



Figure\_3: Cluster control shifted to DCH

### Step B: Planning and MAC Information Computing Stage

The SNs can be in both of the two modes dynamic and torpid. Some SNs are scheduled for torpid mode, which is a low control mode. A node in torpid mode does neither any detecting assignment nor any handing off undertaking. This methodology is selected dependent on the perception that in the event that two SNs are in nearness, at that point there is a high likelihood that they sense comparative and excess information from the environment. Based on the geographic areas and closeness of the nodes, the BS plans a few nodes into torpid state so that the inclusion of the system doesn't get influenced. Again, sometime in the future, the node states change from its lethargic state to the dynamic state as motioned by the BS.

The BS circulates a Time Division Multiple Access (TDMA) based medium access availability for every one of the CH and DCH nodes so as to allow correspondence

with the BS. It has been accepted that diverse CH nodes utilize distinctive recurrence groups with the goal that they can impart at the same time. Again the CH nodes convey TDMA based medium access opening to their group individuals, including the DCH nodes, for the correspondence with particular CH nodes.

### Step C: Operational Stage

During this step, genuine sensory information transmissions happen. The SNs forward information toward the CH node as per their particular medium access availabilities. The CH nodes expel the redundancies in the information sent by the SNs by the procedure of information conglomeration lastly forward the amassed information toward the BS according to the correspondence design dispersed by the BS. DCH nodes do just group the board undertakings, for example, checking the portability of the nodes and special case dealing with. Regularly, they don't participate in information detecting and information sending errands, yet they do information sending under outstanding conditions, which is portrayed in the accompanying. This step has the longest time interim in correlation with the other previously mentioned stages.

### Step D: Special case Handling Phase Stage

This step is an infrequent one because of the node versatility and the abrupt demise of some SNs, the CH node may lose enough connections with its group individuals. This may essentially debase the throughput level regarding bundle conveyance at the BS. Under this circumstance, the BS may send input to the CH, and the CH at that point checks the present network with its group individuals. On the off chance that there is huge loss of availability with its group individuals, at that point the CH is solicited to give up the charge from group headship, and another one is chosen either from the CH panel or one from inside the two DCH nodes previously chose. On the off chance that a DCH node turns into the CH (as appeared in Figure\_3), another node from the CH panel is chosen by the BS as the DCH. We consider this as the primary special case condition.

The subsequent exemption condition might be the connection disappointment between the CH and the DCH. This connection isn't required constantly. Nonetheless, if this connection isn't accessible at the critical moment, either party, i.e., CH or DCH, illuminates the BS. At that point, the BS checks and associates about the geographic areas of both CH and DCH. The BS chooses another appropriate DCH from inside the CH panel in the event that it finds that there is zero chance of return of the current DCH node to the vicinity of the CH node. The third special case condition is as per the following: the CH may lose the connection with the following bounce in its correspondence design toward the BS. This is serious state, and the CH gets unfit to transmit information toward the BS. At that point, the CH demands the DCH nodes to advise in the event that it has a route accessible toward the BS. In the event that such a route is accessible, at that point information packets finish the highway one of the two DCH nodes toward the BS. This procedure goes on until the following bounce in the correspondence example of the CH gets accessible or the BS disseminates another correspondence example to the CH for whenever span (i.e., t).

It is expected that there is in any event one such course constantly accessible toward the BS through both of the DCH nodes.

#### IV. SYSTEMATIC MODEL TO ANALYZE ROUTE VALIDITY

This section of the paper covers the analytical view of our proposed protocol that can be improved to catch the high probability of a route being substantial. Since the nodes are versatile, the connections are inclined to break suddenly. So, a route that is accessible and in this way substantial at the present minute may not be accessible after some time. The understanding with respect to course legitimacy displayed here might be useful for the BS to recognize the most appropriate route from a CH node to the BS. In a perfect world, an appropriate route is one that is energy effective and stays substantial after a period interim. The connection accessibility tends to the issue of forecast of the status of a connection between two versatile nodes after a particular timespan dependent on various system parameters. In light of an irregular specially appointed versatility model, the creators processed the likelihood of connection accessibility  $A_{p,q}(t)$  between two portable nodes p and q, after time t, as

$$A_{p,q}t \approx 1 - \emptyset \frac{1}{2}, 2, \frac{-4R_{eq}^2}{\alpha_{p,q}} \quad (H)$$

$$\text{where; } \alpha_{p,q} = 2t \frac{\sigma_p^2 + \mu_p^2}{\lambda_p} \frac{\sigma_q^2 + \mu_q^2}{\lambda_q}$$

Here, ' $\emptyset$ ' (a, b, z)' is Kummer confluent hypergeometric function [14]. In addition, 'Req' is the effective correspondence radius; ' $\sigma_k^2$ ' and ' $\mu_k^2$ ' are the variance and mean speed of ' $k^{th}$ ' node during every period of time, respectively and ' $t$ ' is the time. Again ' $\frac{1}{\lambda_k}$ ' is the mean time period length for ' $k^{th}$ ' node. A period is the duration while the node is moving during which its speed and bearing stay steady.

In [14], the former conditions for connect accessibility are improved. In that work, it is expected that all nodes have equivalent mean speed and difference during every period of time and that the mean age length is uniform over the system. So, mean speed, variance, and time period length are currently considered as system parameters rather than node parameters. In light of these suppositions, the former conditions are composed as

$$A_{p,q}t \approx 1 - \emptyset \frac{1}{2}, 2, \frac{-4R_{eq}^2}{\alpha_{p,q}} \quad (I)$$

$$\text{where; } \alpha = \frac{4t}{\lambda} (\sigma^2 + \mu^2)$$

In [14], the probability of link validity  $P_{link-valid}$  is calculated as

$$P_{link-valid} = 1 - \emptyset \frac{1}{2}, 2, \frac{-4R_{eq}^2}{\alpha} \quad (J)$$

$$\text{where; } \alpha = \frac{4t}{\lambda} \sigma^2 + \mu^2$$

The probability of connection legitimacy is characterized as the probability of a connection that is legitimate at  $t=0$  will stay substantial at  $t=T$ , where  $T > 0$ .

Thus, the probability of route legitimacy  $P_{route-valid}$  is determined. This is the probability of a

route being legitimate after time  $t = T$  that has been found at  $t = 0$ . The probability of route legitimacy is communicated as

$$P_{route-valid} = 1 - \emptyset \frac{1}{2}, 2, \frac{-4R_{eq}^2}{\alpha} \quad (K)$$

where ' $i$ ' is the quantity of connections in the route. The parameter ' $i$ ' behaves like decay factor since the probability of route legitimacy diminishes alongside the expansion in number of hops and, consequently, connects in the route. Therefore, equation D can be utilized for evaluating the legitimacy of a found route. This model helps with distinguishing the appropriate route that is energy efficient, substantial, and stable despite node portability.

#### V. SIMULATION RESULTS AND ANALYSIS

Appropriateness of the proposed routing approach has been validated through simulation work. Here, we examine the various performance measures used, architecture of simulation, environment of simulation, and experiment results. The outcomes of proposed approach are also compared with alternative routing approach, i.e., M-LEACH [25, 40]. We recognize M-LEACH as a relevant protocol for performance review as this protocol may address the versatility of sensor nodes.

The adequacy of the proposed routing protocol is approved through re enactment experiments. Here, we examine different execution measurements utilized and the protocol experiment results. The outcomes of our protocol are likewise compared with another routing protocol, i.e., M-LEACH [40]. We recognize M-LEACH as a pertinent convention for execution correlation because of the way that this convention can deal with portability of the SNs.

##### A. Execution Metrics

The accompanying measurements are utilized to comprehend the exhibition of our routing protocol and to match it and M-LEACH;

- **Average Communication Energy:** It is the mean of the absolute energy spent as of correspondence in the system over a specific timespan and regarding a particular information rate. If 'E' is the absolute energy spent because of correspondence and 'N' is the overall number of nodes in the framework, at that point 'E/N' (i.e., energy per node) is the normal correspondence energy. A convention with lower normal correspondence energy is alluring.
- **Through put:** It is the proportion between the real quantities of packets transmitted by the nodes in the framework to the quantities of effectively conveyed packets at the BS. It mirrors the level of packets lost during transmission. A convention with higher throughput is alluring.
- **Life time:** It is the time taken since the initialization of the system (throughout the simulation) for the main node to expire.





A convention with bigger lifetime is attractive.

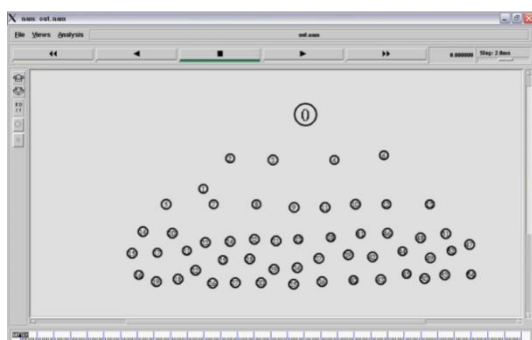
- **Node Death Rate:** It is an amount with respect to the quantity of nodes that expire over a timespan since the beginning of the simulation.

## B. Simulator Architecture

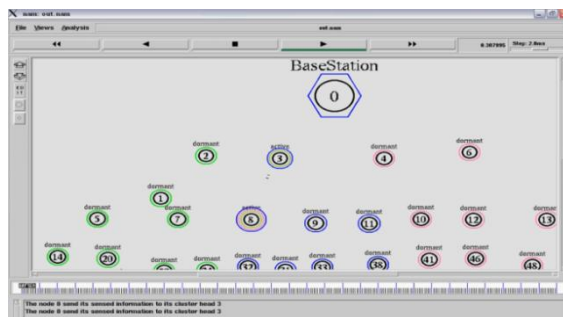
We use network simulator software ns2 (ns allinone-2.28), OTCL (Object Oriented Tool Command Language) as front end and Cygwin version 2.5.2 to simulate in window operating system. The entire simulator is consisting of different Performance evaluation modules such as Average communication Energy, Average Energy Consumption, Life Time, Numbers of Nodes and Throughput Computing Module such as Throughput\_nn (numbers of node), Throughput\_AS (Average Speed of Node). The different wellsprings of energy use at every sensor node are because of computing, sensing, transmitting / receiving and inert tuning in. An operator for processing vitality use against every one of these sources is executed inside the Energy Expenditure Computing Module in the test system. Thus, different error sources, for example, transmission channel blunder, crash, support overflow, and different (for instance, connect disappointment) are actualized inside the Throughput Computing Module.

## C. Simulation Environment

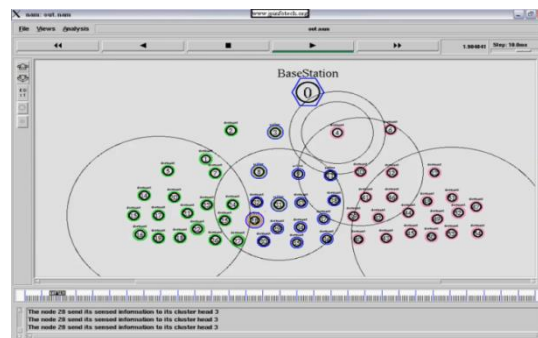
In our investigation, we consider a sensor system of 54 SNs arbitrarily conveyed over a field territory. The BS is situated on the highest point of the sensor field. The radio transmission scope of the sensor nodes is 50m. The sensor hubs move irregular way with an arbitrary estimation of speed in the scope of 1–4 m/s. In our reproduction, we register the area of every one of the nodes after a standard interim of 120s. We run the recreation for a time of 1800s. All nodes are expected to have equivalent measure of starting vitality. The underlying vitality in every SN is viewed as 14J.



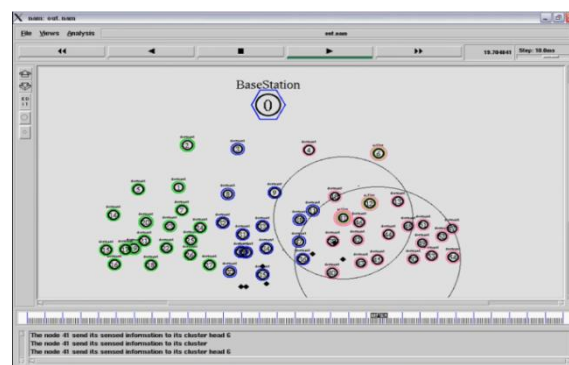
Figure\_4: Simulation setup initial state



Figure\_5: SN\_8 sends information packets to CH\_3



Figure\_6: SN\_28 sends information packets to CH\_3



Figure\_7: SN\_41 sends information packets to CH\_6

We use a worldview of correspondence that is depicted in [2] about the use of vitality against the transmission and collection of information. Sensor centers are believed to use different levels of power to transmit information packets to different physical locations. SN is seen as a constant bit rate source. In a breeding lot, centers create reports at only one speed, for example, 1 or 2 reports / s. Each report consists of 64 bits or 512 bits. We expect each intermediate jump to have a probability of packet drop in the range 0.0–2.2. We measure performance after every 300, we calculate normal performance after 1800s entertainment. Following are some different approximate parameters used in entertainment:

Quantity of nodes	:	54
Quantity of Clusters	:	3 (5% of the total number of nodes)
Threshold energy value for the cluster head nodes	:	14J
Time interim	:	10ms
Weight parameters for computing cumulative credit point	:	$C_1=0.5$ ; $C_2=0.3$ ; $C_3=0.2$

The portability of the sensor hubs might be portrayed through an arbitrary waypoint versatility model.<sup>[39]</sup> Every SN picks its course aimlessly from  $[0, 2\pi]$  and moves toward that path from its present situation to another situation for a separation 'd' with a speed 'v' from inside a range, for instance,  $[\min, \max]$ , where d is exponentially circulated. In the event that the node hits the limit, at that point the node is reflected at the limit.<sup>[32]</sup>

## D: Experimental Result Analysis

Here, we present some results obtained through entertainment. We also provide a check of the results.

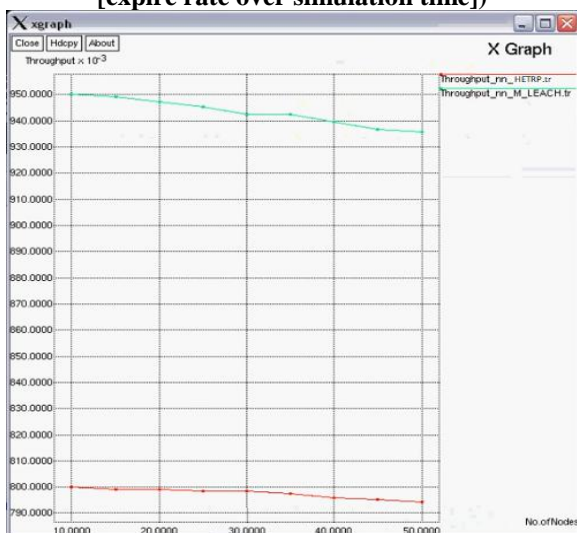
We think about the presentation of the proposed protocol with M-LEACH in terms of performance and useful life based on different information rates. Filters recalling stationary sensor centers are planned. Next, in our entertainment, we think of an expanded form of LEACH, the M-LEACH, which is suitable for versatile sensor systems. We also interrupt the presentation of the proposed conference regarding various information rates.



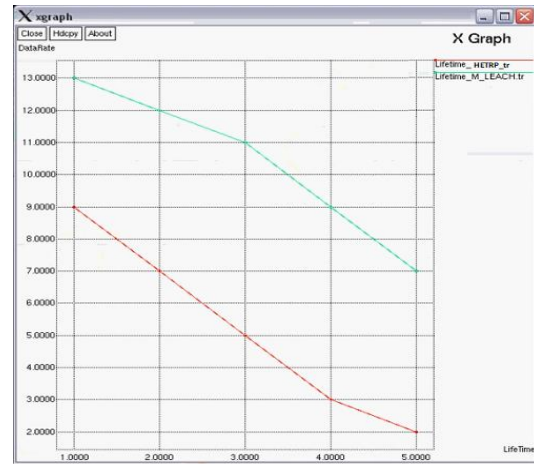
**Figure\_8:** Comparison of the protocol (Average communication energy against time)



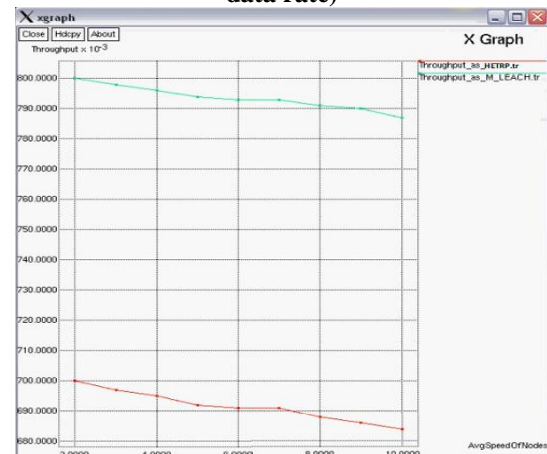
**Figure\_9:** Comparison of the protocol (Node dead rate [expire rate over simulation time])



**Figure\_10:** Comparison of the protocol (Throughput analysis w.r.t. network size)



**Figure\_11:** Comparison of the protocol (lifetime versus data rate)



**Figure\_12:** Comparison of the protocol (Throughput analysis w.r.t. average speed of nodes)



**Figure\_13:** Comparison of the protocol (Average Energy Consumption)

## VI. CONCLUSION AND FUTURE SCOPE

In this paper, we have proposed a trustable high energyefficiency routing protocol for WSN. The proposed HETRP protocol is based on hierarchical and cluster protocol. Each group has a CH node, and the CH node is assisted by two DCH nodes, also known as work cluster node. We examine the performance of the proposed protocol through simulations and differentials on the M-LEACH.



The proposed protocol exceeds M-LEACH in terms of life and performance. In the proposed protocol, performance improvement accounts for 13% of everything considered about M-LEACH. Such routing protocol is useful when SN and BS are versatile. This work can be extended to improve performance even in situations of high information speed, where sensor nodes create information at a constant high speed. The proposed protocol can be profoundly influenced by the versatile SN.

## REFERENCES

1. Akyildiz, I. F., Su, W., Sankarabramanian, Y., & Cayirci, E. (2002). A survey on sensor networks. *IEEE Communications magazine*, 40(8), 102-114.
2. Heinzelman, W. R., Chandrakasan, A., & Balakrishnan, H. (2000, January). Energy-efficient communication protocol for wireless microsensor networks. In *Proceedings of the 33rd annual Hawaii international conference on system sciences* (pp. 10-pp). IEEE.
3. Lindsey, S., & Raghavendra, C. S. (2002, March). iPEGASIS: Power-efficient gathering in sensor information systems. In *Proceedings, IEEE aerospace conference* (Vol. 3, pp. 3-3). IEEE.
4. Manjeshwar, A., & Agrawal, D. P. (2002, April). APTEEN: A hybrid protocol for efficient routing and comprehensive information retrieval in wireless sensor networks. In *ipdps* (p. 0195b). IEEE.
5. Johnson, D. B., & Maltz, D. A. (1996). Dynamic source routing in ad hoc wireless networks. In *Mobile computing* (pp. 153-181). Springer, Boston, MA.
6. C. Perkins and E. Royer, "Ad hoc on demand distance vector routing," in *Proc. 2nd IEEE Workshop Mobile Comput. Syst. Appl.*, 1999, pp. 90-100.
7. Perkins, C. E., & Royer, E. M. (1999, February). Ad-hoc on-demand distance vector routing. In *Proceedings WMCSA'99. Second IEEE Workshop on Mobile Computing Systems and Applications* (pp. 90-100). IEEE.
8. Sarma, H. K. D., Mall, R., & Kar, A. (2015). E 2 R 2: Energy-efficient and reliable routing for mobile wireless sensor networks. *IEEE Systems Journal*, 10(2), 604-616.
9. Murthy, C. S. R., & Manoj, B. S. (2004). *Ad hoc wireless networks: Architectures and protocols*, portable documents. Pearson education.
10. Zhao, F., Guibas, L. J., & Guibas, L. (2004). *Wireless sensor networks: an information processing approach*. Morgan Kaufmann.
11. Sketching, f. Ge8152 engineering graphics ltpc. Affiliated institutions b. Tech information technology regulations-2017 choice based credit system program educational objectives (peos), 5, 31.
12. Al-Karaki, J. N., & Kamal, A. E. (2004). Routing techniques in wireless sensor networks: a survey. *IEEE wireless communications*, 11(6), 6-28.
13. Akkaya, K., & Younis, M. (2005). A survey on routing protocols for wireless sensor networks. *Ad hoc networks*, 3(3), 325-349.
14. Sarma, H. D., Kar, A., & Mall, R. (2009, October). A cross layer based energy efficient routing protocol for wireless sensor networks. In *Indo-US Workshop System Systems Engineering, IIT, Kanpur, India* (pp. 1-8).
15. [Nguyen, L. T., Defago, X., Beuran, R., & Shinoda, Y. (2008, October). An energy efficient routing scheme for mobile wireless sensor networks. In *2008 IEEE International Symposium on Wireless Communication Systems* (pp. 568-572). IEEE.
16. Felemban, E., Lee, C. G., & Ekici, E. (2006). MMSPEED: multipath Multi-SPEED protocol for QoS guarantee of reliability and. Timeliness in wireless sensor networks. *IEEE transactions on mobile computing*, 5(6), 738-754.
17. Neeraja, K. (2019). *Performance Analysis of Mobile Wireless Sensor Network with Energy Efficient and Reliable Routing*.
18. S. Mao, and Y. Thomas Hou, "BeamStar: An Edge-Based Approach to Routing in Wireless Sensor Networks," *IEEE Trans. Mobile Comput.*, vol. 6, no. 11, pp. 1284-1296, Nov. 2007.
19. Mao, S., & Hou, Y. T. (2007). BeamStar: An edge-based approach to routing in wireless sensor networks. *IEEE Transactions on Mobile Computing*, 6(11), 1284-1296.
20. Ye, M., Li, C., Chen, G., & Wu, J. (2005, April). EECS: an energy efficient clustering scheme in wireless sensor networks. In *PCCC 2005.24th IEEE International Performance, Computing, and Communications Conference*, 2005. (pp. 535-540). IEEE.
21. Liu, M., Cao, J., Chen, G., & Wang, X. (2009). An energy-aware routing protocol in wireless sensor networks. *Sensors*, 9(1), 445-462.
22. M. S. Al Fares, Z. Sun, and H. Cruickshank, "A hierarchical routing protocol for survivability in wireless sensor network (WSN)," in *Proc. IMECS*, 2009, vol. 1, pp. 1-7.
23. Al-Fares, M. S., Sun, Z., & Cruickshank, H. (2009, March). A hierarchical routing protocol for survivability in wireless sensor network (WSN). In *Proceedings of the International MultiConference of Engineers and Computer Scientists 2009 Vol I* (pp. 262-268).
24. Mohite, V., & Junnarkar, A. A. (2018). *Energy Efficient and Secure Routing Scheme in Wireless Sensor Network*.
25. Zhu, Y. H., Wu, W. D., Pan, J., & Tang, Y. P. (2010). An energy-efficient data gathering algorithm to prolong lifetime of wireless sensor networks. *Computer Communications*, 33(5), 639-647.
26. Havinga, P. J., & Smit, G. J. (2000). Design techniques for low-power systems. *Journal of Systems Architecture*, 46(1), 1-21.
27. Heinzelman, W. B., Chandrakasan, A. P., & Balakrishnan, H. (2002). An application-specific protocol architecture for wireless microsensor networks. *IEEE Transactions on wireless communications*, 1(4), 660-670.
28. Ingelrest, F., Simplot-Ryl, D., & Stojmenovic, I. (2006). Optimal transmission radius for energy efficient broadcasting protocols in ad hoc and sensor networks. *IEEE Transactions on parallel and distributed systems*, 17(6), 536-547.
29. Ganesan, D., Govindan, R., Shenker, S., & Estrin, D. (2001). Highly-resilient, energy-efficient multipath routing in wireless sensor networks. *ACM SIGMOBILE Mobile Computing and Communications Review*, 5(4), 11-25.
30. Raghunathan, V., Schurgers, C., Park, S., & Srivastava, M. B. (2002). Energy-aware wireless microsensor networks. *IEEE Signal processing magazine*, 19(2), 40-50.
31. Ye, W., Heidemann, J., & Estrin, D. (2002, June). An energy-efficient MAC protocol for wireless sensor networks. In *Proceedings. Twenty-First Annual Joint Conference of the IEEE Computer and Communications Societies* (Vol. 3, pp. 1567-1576). IEEE.
32. Akkaya, K., & Younis, M. (2003, May). An energy-aware QoS routing protocol for wireless sensor networks. In *23rd International Conference on Distributed Computing Systems Workshops, 2003. Proceedings.* (pp. 710-715). IEEE.
33. S. A. B. Awwad, C. K. Ng, N. K. Noordin, and M. F. A. Rashid, "Cluster based routing protocol for mobile nodes in wireless sensor network," in *Proc. Int. Symp. CTS*, May 18-22, 2009, pp. 233-241.
34. F. Ren, J. Zhang, T. He, C. Lin, and S. K. Das, "EBRP: Energybalanced routing protocol for data gathering in wireless sensor networks," *IEEE Tran. Parallel Distrib. Syst.*, vol. 22, no. 12, pp. 2108-2125, Dec. 2011.
35. Savvides, A., Han, C. C., & Srivastava, M. B. (2001, July). Dynamic fine-grained localization in ad-hoc networks of sensors. In *Proceedings of the 7th annual international conference on Mobile computing and networking* (pp. 166-179). ACM.
36. Bulusu, N., Heidemann, J., & Estrin, D. (2000). GPS-less low-cost outdoor localization for very small devices. *IEEE personal communications*, 7(5), 28-34.
37. Abbasi, A. A., & Younis, M. (2007). A survey on clustering algorithms for wireless sensor networks. *Computer communications*, 30(14-15), 2826-2841.
38. Kumarawadu, P., Dechene, D. J., Luccini, M., & Sauer, A. (2008, December). Algorithms for node clustering in wireless sensor networks: A survey. In *2008 4th International Conference on Information and Automation for Sustainability* (pp. 295-300). IEEE.
39. Zhu, C., Zheng, C., Shu, L., & Han, G. (2012). A survey on coverage and connectivity issues in wireless sensor networks. *Journal of Network and Computer Applications*, 35(2), 619-632.
40. Camp, T., Boleng, J., & Davies, V. (2002). A survey of mobility models for ad hoc network research. *Wireless communications and mobile computing*, 2(5), 483-502.

## AUTHORS PROFILE



**Musheer Vaquar**, Research Scholar, Sri Venkateswara University Gajraula, Uttar Pradesh- India is working as assistant professor in Department of Computer Science and Engineering at Uttaranchal University, Dehradun with 10 years of teaching and industry experiences. He has completed B.Tech degree from H.N.B Garhwal University, Shrinagar, M.Tech degree from Graphic Era University, Dehradun and now he is pursuing Ph.D. from Uttaranchal University, Dehradun. He has published two books in various subjects. His research area including image fusion and medical imaging techniques. He has published and presented 20 research papers in reputed journals and different national and international conferences.



**Prof. (Dr.) Sanjay Kumar Agarwal**, Professor, Sri Venkateswara University Gajraula, Uttar Pradesh- India is an alumnus of Massachusetts Institute of Technology (MIT), Boston, U.S.A. Prior to joining Uttaranchal University as Vice Chancellor Dr. Joshi was Dean - Academic Affairs & Director, Uttaranchal University, Director, College of Engineering at Teerthankar Mahaveer University, Moradabad. Dr. Joshi has over 34 years of experience in teaching, corporate training, faculty development, consultancy, research and administration. He has published and presented many papers in international journals and conferences and has authored three books. He has supervised many Ph.D. scholars in the area Computer Science and Engineering.