

Vehicle to Vehicle Communication using Assisted Global Positioning System in Vehicular Ad Hoc Network



K.kannan, P. Surya kumar, V.praveen kumar, V.purushothaman, D.ramanand

Abstract: Vehicular Ad Hoc Network (VANET) is a type of Mobile Ad-Hoc Network or MANET which gives correspondence among vehicles and among vehicles and street side base stations. A vehicle in VANET is viewed as a savvy portable hub fit for speaking with its neighbors and different vehicles in the system. VANET is unique in relation to MANET because of high portability of hubs and the huge size of systems. Secure transmission and protection of data are the important constraint for structuring a VANET. Since there are many proposed work for improving protections in VANET, however secure transmission despite everything stays a sensitive research field. The primary destination of our work is to enhance the security concerns in vehicular networks. The fundamental endeavors were centered on the potential applications, potential assaults, secure prerequisites and the writing perusal. The long haul objective of this venture is to concoct a altogether new arrangement that can be executed in structuring a vehicular network.

Keywords: VANET, MANET, IOT, QOS, GPS and Secure Transmission

I. INTRODUCTION

Development of Internet of Things (IoT) supports smart area advancement throughout the world. Increasing the number of vehicles has carried focus on road protection precautions and in-vehicle communication. The Vehicular Ad-hoc Networks are an interesting range of Mobile Ad-hoc Networks (MANETs) where the vehicle to vehicle and vehicle roadways transmission is possible. [1]. In vehicular networks, the information is shared and exchanged between the vehicles are called vehicle to vehicle communication and between the vehicle to road side area is called vehicle to infrastructure communication.

Revised Manuscript Received on June 30, 2020.

* Correspondence Author

K.Kannan*, Assistant Professor, Department of Electronics and Communication Engineering, R.M.K. College of Engineering and Technology, Anna University, Chennai, India. Email: kannanoc@gmail.com

P.Surya Kumar, Department of Electronics and Communication Engineering, R.M.K. College of Engineering and Technology, Anna University, Chennai, India. Email: ss4424058@gmail.com

V.Praveenkumar, Department of Electronics and Communication Engineering, R.M.K. College of Engineering and Technology, Anna University, Chennai, India. Email: praveenkumar7944@gmail.com

V.Purushothaman, Department of Electronics and Communication Engineering, R.M.K. College of Engineering and Technology, Anna University, Chennai. Email: purush251999@gmail.com

D.Ramanand, Department of Electronics and Communication Engineering, R.M.K. College of Engineering and Technology, Anna University, Chennai, India. Email: anandram936@gmail.com

© The Authors. Published by Blue Eyes Intelligence Engineering and Sciences Publication (BEIESP). This is an open access article under the CC BY-NC-ND license (<http://creativecommons.org/licenses/by-nc-nd/4.0/>)

Another name for the second method is called indirect data transmission [2]. By using data spread contingent upon vehicle to vehicle and vehicle to infrastructure, vehicular networks are reinforce different applications like redesigning explorer prosperity, enhancing transport efficiency of the data similarly charitable business and delight organizations[3]. To comprehend these applications, taking everything into account, one possibility is mobile ad hoc Network, arranging one viable data dissemination plot is no ifs, ands or buts very significant. The main characteristics of vehicular network which makes it a provoking assignment to structure a consistent with strong information spread arrangement [4]. To begin with, taking into account the high adaptability of centers and brisk topology changes, interface fragments or framework discontinuities consistently occurred in vehicular condition. This will essentially impact the information transmission and viably prompts genuine group disaster. Likewise, demonstrated decentralized self-orchestrating framework, the VANET doesn't have a concentrated manager to manage the information transmission task and dispute objectives undertakings [5]. Since the restriction on remote broadcasting coverage, data packages among two distant centers are mandatory to be sent in different ricochet way, right now the flexibility issue [6]. What's more, the convey tempest might develop when a greater amount of centers in a comparable area retransmit the message package at the same time, which can cause extraordinary data overabundance, group crashes, and in a general sense waste the compelled channel resource .

II. LITERATURE PERUSAL

A. Adaptive Routing Protocol (ARP-QD)

Right now, first present the framework model utilized for urban VANETs. At that point we present the ideal sending calculation which adaptively balances the way productivity and steadiness dependent on QoS necessities, just as the versatile neighbor revelation calculation dependent on the ongoing vehicular thickness. To improve the power of ARP-QD, the recuperation procedure with convey and-forward is received when the directing way is disturbed [7].

B. Data promulgation to improve quality of service

In vehicular network, some applications like delay based approach have explicit prerequisites regarding exhibitions, e.g., security related applications.

But, there should be a structure in quality of service (QoS) mindful information scattering plan to ensure information transmission with guarantee. One novel convention method is to keep up quality of service for information broadcast, which can progression the parcel to the goal from the sender hub as quickly as time permits. In convention, the recent measure is intended to allot various loads to the comparing directing ways among hubs, the calculations for course development and support is grown separately [8]. This convention will take care of communicate storm issue and recoup immediately when one connection falls flat. Quality of service based bunching calculation by considering compromise between QoS pre requisites and more portability requirements are considered [9]. The main objective of the projected calculation is to frame and keep up constant groups throughout the information correspondences while fulfilling the quality of service condition.

C. Quality of service transmission using adaptive optimization

One of the important significant onboard executions in vehicular ad hoc network is security constraints. Broadcasting the basic safety message occasionally might assist transmitters with expanding its mindfulness go for forestalling setback of auto collision and lessening the quantity of car crashes. Typically, the wellbeing applications are having increased strict execution prerequisites (time deferral and unwavering quality) than different sorts of uses. Nonetheless, in light of the fact that the vehicle thickness and velocities are changed much of time, the ideal system transmission parameters ought not to continue as before [9]. In this way, configuring the consistent broadcasting constraints in all circumstances might create issues, for example network blockage, parcel impacts, etc, which could degrade quality of service of security applications. To augment the broadcasting limit and maintaining the application level quality service of security applications fulfilling their necessities, an enhancement conspire with standard particle swarm optimization to change transmission measurements progressively [10].

D. Delay based data dissipation

The main objective of the delay related data dissipation is to efficiently handle the broadcast storm problem and developed the suitable solution. These resolutions depend on devices to measure time used by nodes are scattered in such a way to select one communicate node to transmit data's in packets. Urban Geo cast based on adaptive delay implements delay based broadcast suppression algorithm in urban vehicular networks. It makes vehicles at junctures to retransmit quickly by conveying those special priorities [11]. With that, vehicles are used two types of forwarding methods in order to fulfill the transmission need.

III. METHODOLOGY

In vehicle to vehicle communication environment we used different types of methodology to find the vehicle speed and position etc.

Method 1 : Each vehicle is fixed with Wi-Fi connectivity for getting connected in LAN for wireless communication and

acquires its location and velocity by using global positioning system(GPS) using mobile GPS is mentioned in Fig.1.

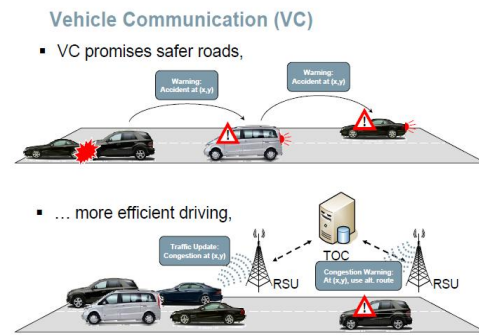


Fig.1. Efficient Driving

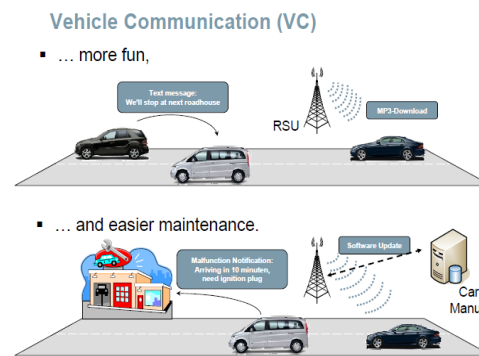


Fig.2.Safe Driving

Method 2: All vehicles can share and interchange the information with its nearby vehicles such as the location and velocity in time periodically.

Method 3: There can be available of Road Side Unit to transmit the data for longer distance transmission but the projected protocol is primarily concentrated on the vehicle to vehicle data transmission is shown in Fig.2.

The details of speedometer and GPS of the car are got from each and every car and a LAN network is produced all over the roads such that the car get connected using WIFI module and the details are getting transferred and stored in the cloud periodically, then it is shared with the other cars which are connected in LAN network. In case of using Road Side Unit (RSU), the details of the vehicle are transferred to longer distance using RSU as shown in Fig.3.

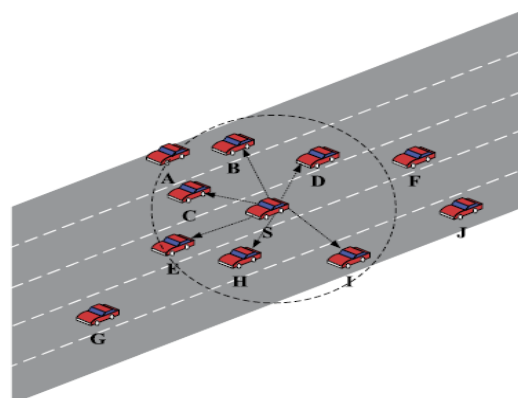


Fig. 3. Information broadcasting

IV. STRUCTURE MODEL

A. Network design

Proposed project fundamentally centers on the information scattering through vehicle to vehicle correspondence. The scenario considered here is Straight Street like interstate. The street fragments are having multiple paths in which vehicles will drive in various ways. shows one bunched organize where hub S is the group head that keep up the encompassing neighbors, in particular from point A to point I.

B. Transmission medium layout:

Nakagami - M dissemination is applied to de-recorder blurring of radio wave proliferation. Effective transmission likelihood of information parcels among vehicle i and j in contradiction of medium blurring will be specified by the following equation, where $F_d(r_T, m, \psi)$ represents the combined dispersion work for getting signal force not exactly r_T , R_t speaks to the gathering

$$p_{ij}^f(d_{ij}) = 1 - F_d(r_T, m, \psi) = e^{-\frac{m r_T}{\psi}} \sum_{i=1}^m \frac{(\frac{m r_T}{\psi})^{i-1}}{(i-1)!}$$

Where ψ is the mean acknowledged signal power level, m represents the fading constraint, it is a function of the inter vehicle distance among vehicle i and j represented by d_{ij}

C. Connectivity with vehicles

By simplification without any loss, consider i describes the sender and j is one of i's comparing collector. Signify v_i , a_i and v_j , a_j are the average worth and various of speeds of hub i and j, separately [12]. Consider $D(t)$ indicate the vehicle separation between them at time t with the underlying worth $D(0) = d_0$ at time 0. So as to guarantee the course of parcel engendering, the beneficiary chose the following bounce ought to have more noteworthy geographic procedure than the transmitter i. In the condition, $0 < d_0 < R$, where R demonstrates correspondence extend among two hubs. As a result of the arbitrary portability of i and j, the separation between vehicles are to be considered as a G/G/1 line, where the development of i can be assumed in the unit time as the appearances to the line and separation went by j speaks to flights of the line. At that point, the mean and fluctuation of the appearance and flight rate are the v_i , a_i and v_j , a_j , separately. Next $D(t)$ can be discussed as wiener procedure by the float $\mu = v_j - v_i$ and fluctuation $\sigma^2 = a_i + a_j$. By the dispersion estimate proposed, the likelihood thickness work signified by $P(X|d_0, t)$ of $D(t)$ will be depicted as:

Here $x_n = 4nR$ & $x'_n = 2R - x_n$.

At this point the cumulative distribution function of the link connection time between i and j can be expressed as:

$$p(x|d_0, t) = Pr(x \leq D(t) \leq x + dx|d_0) = \frac{1}{\sigma \sqrt{2\pi t}} \sum_{n=-\infty}^{\infty} \left[\exp\left\{ \frac{\mu x'_n}{\sigma^2} - \frac{[x - d_0 - x'_n - \mu t]^2}{2\sigma^2 t} \right\} - \exp\left\{ \frac{\mu x''_n}{\sigma^2} - \frac{[x - d_0 - x''_n - \mu t]^2}{2\sigma^2 t} \right\} \right]$$

where $x'_n = 4nR$ and $x''_n = 2R - x'_n$.

V. SIMULATION

Performance analysis has been conducted using vehicle movement from all the directions is showing in the following Fig.4.

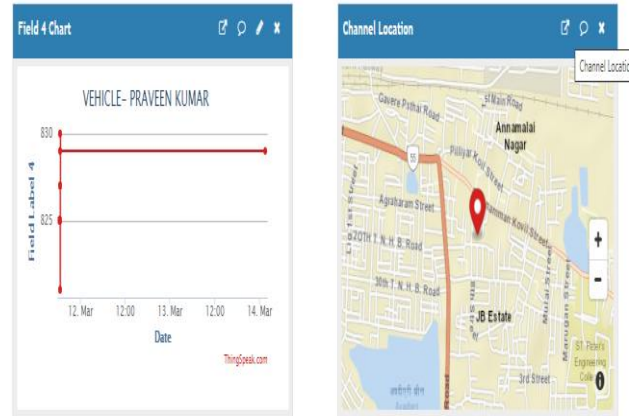


Fig.4.Vehicle Movement from any one side

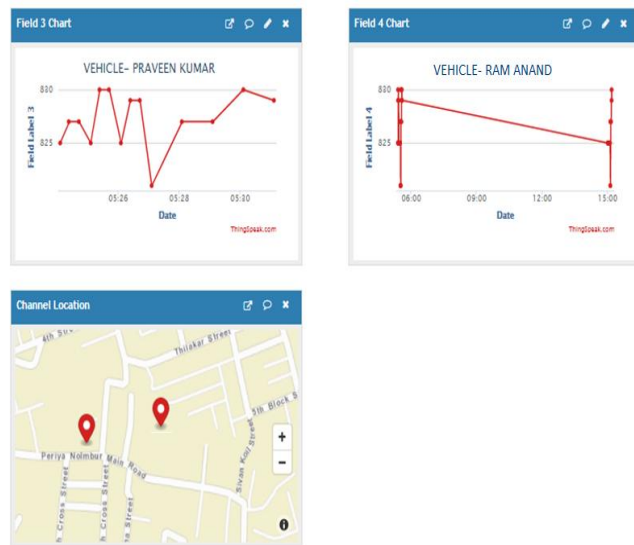


Fig.5.Vehicle Movement from other side

By using MATLAB, in the simulation part, the speedometer readings of the cars which are connected in the LAN network are expressed in the graphical format which are getting updated periodically and by using their GPS we are able to locate the location of the car is as expressed in the Fig.5.

VI. RESULT AND DISCUSSIONS

It should be said that implementing the proposed work will lead to several explanations of the security issues that are encountered in vehicular networks. Even the system is costly. So an imperative solution of this system with an actual cost administration idea of this system can be a prodigious future research issue.

A. Time lag administration

VANET is a brilliant disclosure regarding wellbeing related data. On the off chance that the data send later, for example after a decent measure of time then it will be pointless to have such a framework.



So decreasing time postponement ought to be a prime research point

B. Technologies used like Wi-Fi, CDMA, GSM

Vehicular network correspondence utilizes numerous novel protocols. We ought to consider blending the correspondence procedure with the current conventions which are available, for example, Wi-Fi, CDMA and GSM.

Versatile and proficient channel estimation calculations are required, assorted variety strategies to beat blurring impacts ought to be inspected and Doppler impacts ought to be deliberately considered particularly when utilizing OFDM flagging.

The connection layer is relied upon to give different postpone needs and QoS classes to fulfill the various necessities of the applications. It ought to likewise sort out the entrance to the medium and resolve crashes under high versatility conditions.

V. CONCLUSION

In this research paper a survey is carried out on vehicle to vehicle communication with different technologies. We have explained the main goal of assisted global positioning system. The other schemes were evaluated in this study, chosen from among the several published over previous years. Our proposed method increase the vehicle security from all the sides by sending the safety related messages through road side unit using the important metric called quality of service.

REFERENCES

1. Ahmed Yasser, M. Zorkany and Neamat Abdel Kader, "VANET routing protocol for V2V implementation: A suitable solution for developing countries", Cogent Engineering, Volume 4, Issue 1, 2017, pp.1-26.
2. Balappol, S., & Deshmukh, P. K, "Broadcast protocol for V2V and V2RSU in VANET", International Journal of Advanced Research in Computer and Communication Engineering, 4(7), 2015, pp.38-43.
3. Da Cunha, F. D., Boukerche, A., Villas, L., Viana, A. C., and Loureiro A, "Data communication in VANETs: A survey, challenges and applications", 2015, pp.1-25.
4. Khatkar, A., & Singh, Y, "Performance evaluation of hybrid routing protocols in mobile ad hoc networks", Advanced Computing & Communication Technologies (ACCT), IEEE Second International Conference, 2012, pp. 542-545
5. Najafzadeh, S., Ithnin, N. B. and Abd Razak, S, "Broadcasting in connected and fragmented vehicular Ad Hoc networks", International Journal of Vehicular Technology, Volume 15, 2014, pp.1-16.
6. Patel, D., Faisal, M., Batavia, P., Makhija, S., & Mani, "Overview of routing protocols in VANET", International Journal of Computer Applications, 136, 2016, pp.26-38
7. Vegni, A. M., & Little, T. D, "Message propagation model for hybrid vehicular communication protocols", IEEE Conference, 2010, pp.1-18.
8. Hannes Hartenstein and Kenneth Laberteaux, "VANET: Vehicular Applications and Inter-networking Technologies", 2010
9. Haojin Zhu, Xiaodong Lin, Rongxing Lu, Pin-Han Ho and Xuemin Shen. "AEMA: An Aggregated Emergency Message Authentication Scheme for Enhancing the Security of Vehicular Ad Hoc Networks. IEEE Communications Society proceedings", 2008, pp.1436-1440
10. Kan Zheng, Qiang Zheng, Periklis Chatzimisios, Wei Xiang and Yiqing Zhou, "Heterogeneous Vehicular Networking: A Survey on Architecture, Challenges, and Solutions", IEEE Communications Surveys & Tutorials, Volume 17, issue 4, 2015, pp.2377-2396.
11. Maen M. Artimy, William Robertson, and William J. Phillips, "Connectivity in Inter-Vehicle Ad Hoc Networks", Canadian Conference on Electrical and Computer Engineering, 2004, pp.293-298.

12. Jijun Yin, Tamer ElBatt Gavin and Yeung Bo Ryu, "Performance Valuation of Safety Applications over DSRC Vehicular Ad Hoc Networks", Proceedings of the First International Workshop on Vehicular Ad Hoc Networks, 1, 2004

AUTHORS PROFILE



Dr. K.KANNAN, received his Bachelor of Engineering (B.E) from the Department of Electronics and Communication Engineering, Jayaram College of Engineering and Technology, Bharathidasan University, Trichy India in 1999. He obtained his M.E (Master of Engineering) in the stream of Optical Communication from

Department of Electronics and Communication Engineering, Alagappa Chettiar College of Engineering and Technology (ACCET), Karaikudi, Anna University, Chennai, India in 2005. He obtained Ph.D in the area of wireless Vehicular Ad - Hoc networks in Anna University, Chennai during 2019. He is currently working as Associate professor in **R.M.K. College of Engineering and Technology**, puduvoyal, Chennai. He has 14 years of teaching experience from various engineering colleges and 4 years of industrial experience. He is life member of ISTE, IAENG and IET. He has international Journal publications, international Conference papers and national conference papers to his credit. His area of interest is communication networks, optical communication and signal processing. His research focuses are on the areas of communication networks and mobile ad-hoc networks.



Mr. POONJALI SURYA KUMAR is currently an undergraduate student pursuing his final year Bachelors of degree in Electronic and Communication Engineering in **R.M.K. College of Engineering and Technology**, puduvoyal, Chennai. He has successfully completed self-paced training Courses on MACHINE AND DEEP LEARNING ONRAMP. He already worked on a mini project named Accident Detector using Arduino, GSM and GPS. His area of interest is Wireless Communication and Digital Electronics.



Mr. V.PRAVEENKUMAR is currently an undergraduate student pursuing his final year Bachelor's degree in Electronics and Communication Engineering in **R.M.K. College of Engineering and Technology**, puduvoyal, Chennai. He is certified as an Entry Level candidate in Cambridge English in ESOL. He has successfully completed Self-Paced training courses on Machine and Deep learning Onramp. He already worked on mini projects named Accident Detector using Arduino, GSM and GPS, Car Driven using Bluetooth module. His area of interest is Wireless Communication and Computer Networks.



Mr. V.PURUSHOTHAMAN is currently an undergraduate student pursuing his final year Bachelor's degree in Electronics and Communication Engineering in **R.M.K. College of Engineering and Technology**, puduvoyal, Chennai. He is certified as an Entry Level candidate in Cambridge English in ESOL. He has successfully completed Self-Paced training courses on Machine and Deep learning Onramp. He already worked on mini projects named Accident Detector using Arduino, GSM and GPS. His area of interest is Wireless Communication and Computer Networks.



Mr.D.RAMANAND is currently an undergraduate student pursuing his final year Bachelor's degree in Electronics and Communication Engineering in **R.M.K. College of Engineering and Technology**, puduvoyal, Chennai. He is certified as an Entry Level candidate in Cambridge English in ESOL. He has successfully completed Self-Paced training courses

on Machine and Deep learning Onramp. He already worked on mini projects named Accident Detector using Arduino, GSM and GPS. His area of interest is Wireless Communication and Computer Networks.